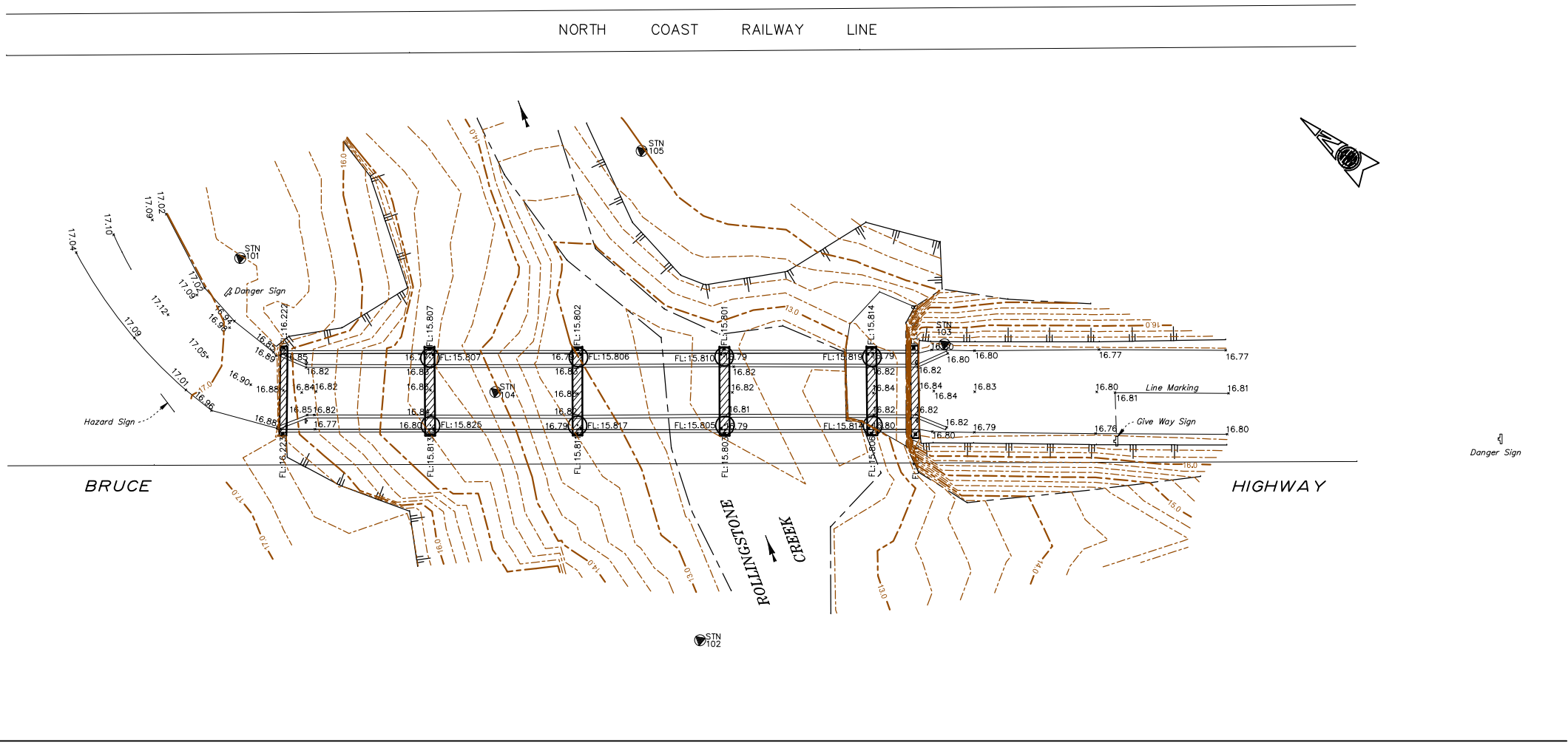


**LEGEND**

CONTROL STATION  
 PILE  
 ABUTMENT/HEADSTOCK  
 TOP OF BANK  
 BOTTOM BANK  
 CONTOUR MAJOR  
 CONTOUR MINOR  
 CONTOUR INTERVAL 0.25m

TRAFFIC SIGN'S  
 Danger Sign  
 Hazard Sign  
 Give Way Sign  
 End of Bridge

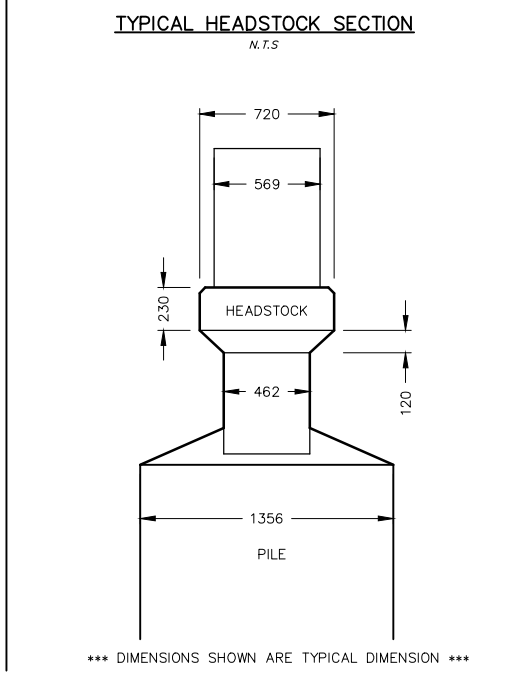
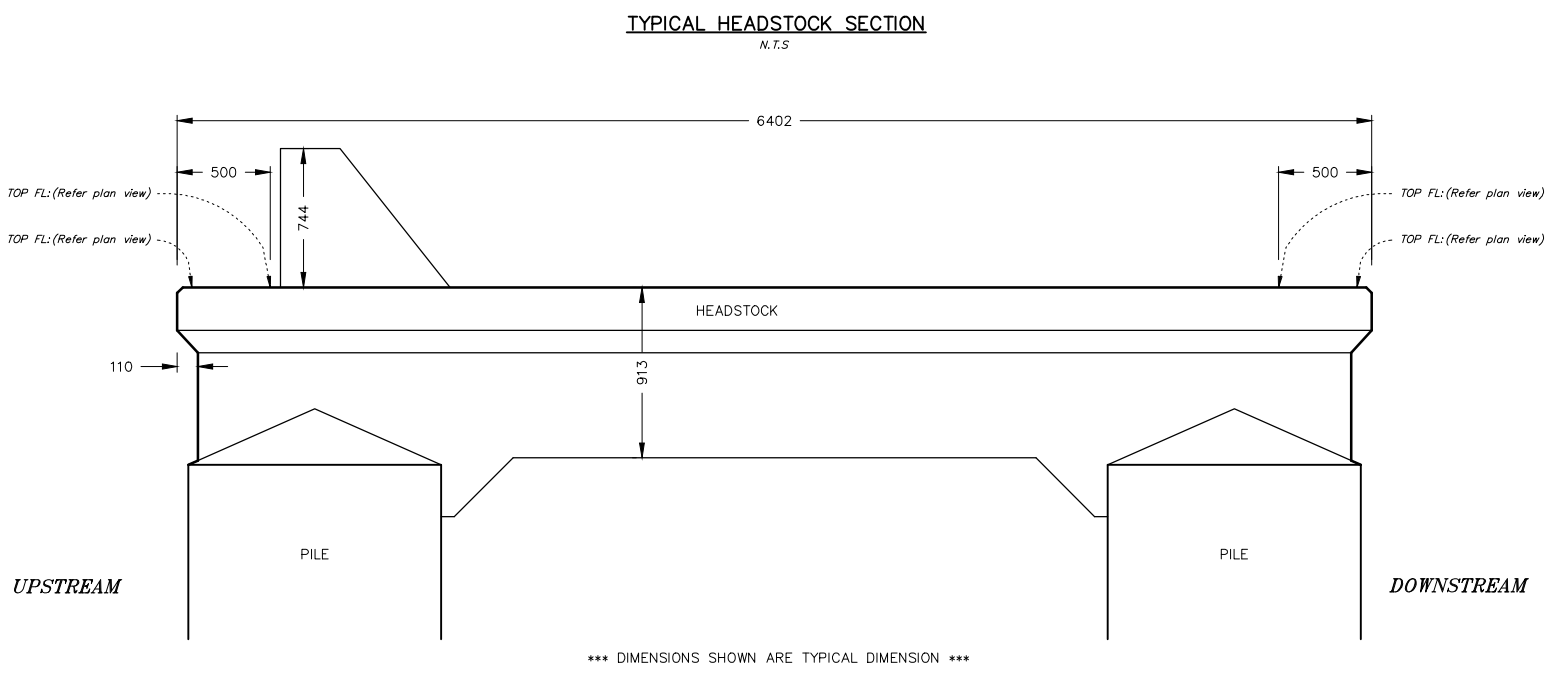


**CONTROL TABLE**

STN	EASTING	NORTHING	RL	DESCRIPTION
100	436448.140	7893406.102	17.290	Screw in Concrete
101	436374.526	7893508.889	16.843	Screw in Rock
102	436374.472	7893465.563	13.659	Screw in Rock
103	436402.296	7893465.612	16.744	Screw in Concrete
104	436378.854	7893488.460	14.106	Screw in Rock
105	436399.072	7893491.456	13.968	Dumpy Peg

**Control Notes:**

- AHD Level Datum: PM78024 RL: 21-859 4th Order
- Coordinates are plane. (Scale 1:000)
- Coordinate Grid is plane from STN 101
- MGA\*\* Coordinates at STN 101 436374.526E 7893508.889N
- Coordinate Origin PM76090 435901.724E 7894035.030N



**REVISIONS**

REV	BY	DATE	DESCRIPTION

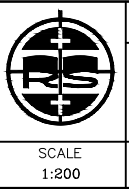
**NOTES**

CCAD REF: 43545\Cd01\43545\_01.ccx  
ACAD REF: 43545\Cd01\43545\_01.dwg

LEVEL DATUM: AHD (Der.)  
 REF BM No: PM78024  
 REDUCED LEVEL: 21-859  
 LOCATION: Bruce Hwy Bridge (East Corner)  
 AZIMUTH: MGA vide GNSS  
 SURVEYOR: Ben Cook  
 FIELD BOOK      DRAWN    BJC  
 LEVEL BOOK      CHECKED

CONSULTANTS IN ASSOCIATION

**ROWLANDS SURVEYS PTY. LTD.**  
 LAND - ENGINEERING - MINING - GEODETIC & REAL TIME G.P.S.  
**TOWNSVILLE**  
 22 GORDEN STREET, GARBUTT. QLD. 4814.  
 PO BOX 7538, GARBUTT. QLD. 4814.  
 PH : (07) 47 755 077 FAX : (07) 47 251 080  
 EMAIL : surveyors@rowlands.net.au



**EXAMPLE**

LEVEL AND DETAIL SURVEY	
DETAILED DESIGN	
SCALE 1:200	PASSED
DATE SHEET 1 OF 1	